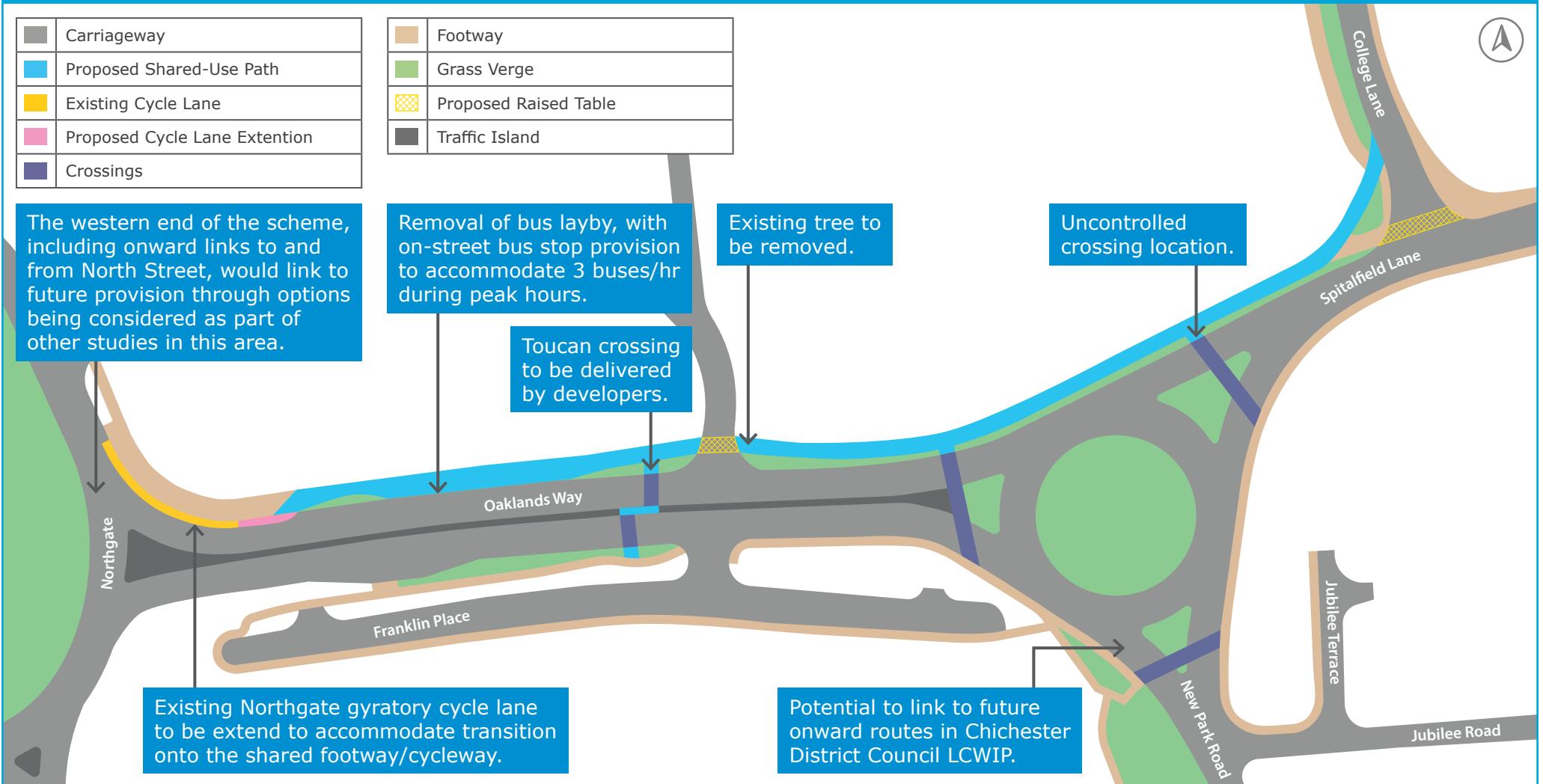






# A286 Oaklands Way Cycle Scheme





## Option 1: Shared-Use Path






# A286 Oaklands Way Cycle Scheme

## Option 2: Two-Way Segregated Cycle Lane

	Carriageway
	Proposed Shared-Use Path
	Existing Cycle Lane
	Proposed Cycle Lane Extension

	Proposed Two Way Cycle Lane
	Crossings
	Pedestrian Crossing
	Footway

	Grass Verge
	Proposed Raised Table
	Traffic Island

